



# 100 Years of Population 1920-2020

## Adair County



Julie N. Zimmerman and AnaLiese Mitchell  
Department of Community and Leadership Development  
June, 2023

Kentucky: By The Numbers  
<http://kybtn.ca.uky.edu>

Every 10 years, the U.S. Census Bureau conducts the Decennial Census. This is a count of all inhabitants in the United States. Required by the U.S. Constitution, it was first conducted in 1790. Over the decades, the Decennial Census has seen many changes. Most recently, the Census Bureau created the option to respond online.

To see the self-response rate (how many responded online or by phone/mail) for your county, visit the **2020 Census Response Rate Map** at:

<https://www.census.gov/library/visualizations/interactive/2020-census-self-response-rates-map.html>

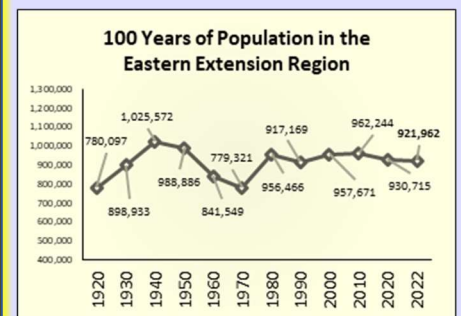
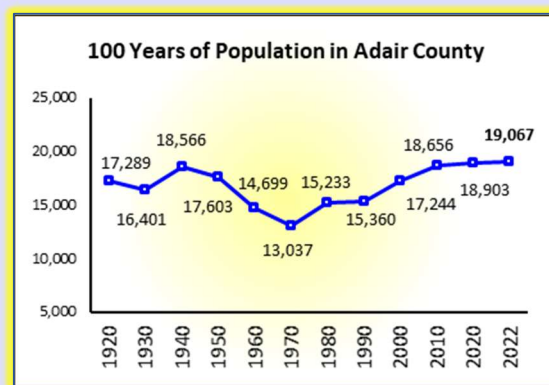
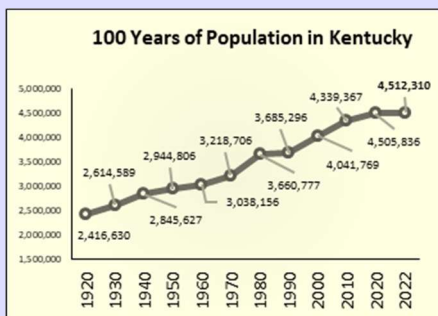
The **official population counts** are from the **Decennial Census** or the Census Bureau's **population estimates**.

(While population data are available from the **American Community Survey**, they are **NOT** the official population figures.)

To find out more about the history and changes in the Decennial Census, go to: [https://www.census.gov/history/www/through\\_the\\_decades/overview/](https://www.census.gov/history/www/through_the_decades/overview/)

The Kentucky: By The Numbers Program provides resources, training, and assistance in finding and using publicly available secondary data. Access to these and other resources are available at: <http://kybtn.ca.uky.edu>

Total Population	Adair County	East Extension Region	Kentucky
1920 Census	17,289	780,097	2,416,630
1930 Census	16,401	898,933	2,614,589
1940 Census	18,566	1,025,572	2,845,627
1950 Census	17,603	988,886	2,944,806
1960 Census	14,699	841,549	3,038,156
1970 Census	13,037	779,321	3,218,706
1980 Census	15,233	956,466	3,660,777
1990 Census	15,360	917,169	3,685,296
2000 Census	17,244	957,671	4,041,769
2010 Census	18,656	962,244	4,339,367
2020 Census	18,903	930,715	4,505,836
<b>2022 Population Estimate</b>	<b>19,067</b>	<b>921,962</b>	<b>4,512,310</b>



Data from the 2010 and 2020 Censuses and the 2022 Population Estimates are from <https://data.census.gov/>

The 1920-1990 data are from the Census Bureau publication *Population of States and Counties of the United States: 1790 to 1990* available at: <https://www2.census.gov/library/publications/decennial/1990/population-of-states-and-counties-us-1790-1990/population-of-states-and-counties-of-the-united-states-1790-1990.pdf>

Kentucky: By The Numbers is an Extension program in the Department of Community and Leadership Development at the University of Kentucky. For more information contact your local Cooperative Extension office or Dr. Julie N. Zimmerman, Professor of Rural Sociology, Department of Community and Leadership Development, 500 Garrigus Building, University of Kentucky, Lexington, KY 40546-0215. email: [jzimm@uky.edu](mailto:jzimm@uky.edu). The entire series is online at <http://kybtn.ca.uky.edu>



Educational programs of Kentucky Cooperative Extension serve all people regardless of economic or social status and will not discriminate on the basis of race, color, ethnic origin, national origin, creed, religion, political belief, sex, sexual orientation, gender identity, gender expression, pregnancy, marital status, genetic information, age, veteran status, or physical or mental disability. UNIVERSITY OF KENTUCKY, KENTUCKY STATE UNIVERSITY, U.S. DEPARTMENT OF AGRICULTURE, AND KENTUCKY COUNTIES, COOPERATING



# 100 Years of Population 1920-2020

## Bath County

Julie N. Zimmerman and AnaLiese Mitchell  
Department of Community and Leadership Development  
June, 2023



Kentucky: By The Numbers  
<http://kybtn.ca.uky.edu>

Every 10 years, the U.S. Census Bureau conducts the Decennial Census. This is a count of all inhabitants in the United States. Required by the U.S. Constitution, it was first conducted in 1790. Over the decades, the Decennial Census has seen many changes. Most recently, the Census Bureau created the option to respond online.

To see the self-response rate (how many responded online or by phone/mail) for your county, visit the **2020 Census Response Rate Map** at:

<https://www.census.gov/library/visualizations/interactive/2020-census-self-response-rates-map.html>

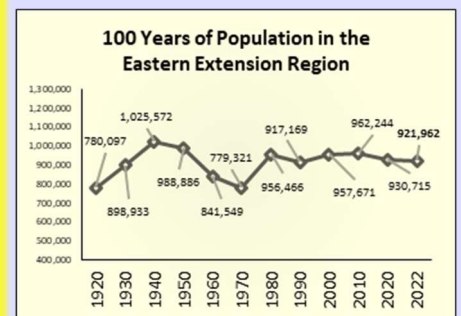
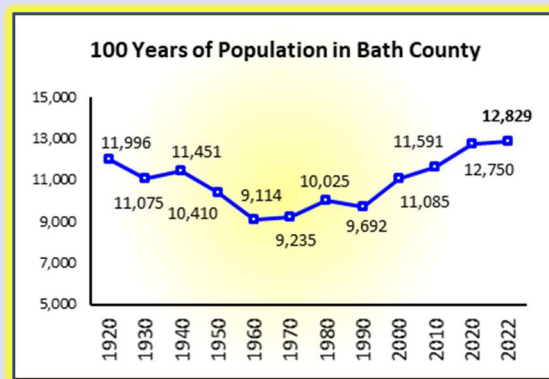
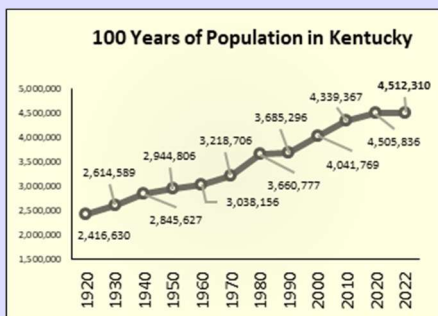
The **official population counts** are from the **Decennial Census** or the Census Bureau's **population estimates**.

(While population data are available from the **American Community Survey**, they are **NOT** the official population figures.)

To find out more about the history and changes in the Decennial Census, go to: [https://www.census.gov/history/www/through\\_the\\_decades/overview/](https://www.census.gov/history/www/through_the_decades/overview/)

The Kentucky: By The Numbers Program provides resources, training, and assistance in finding and using publicly available secondary data. Access to these and other resources are available at: <http://kybtn.ca.uky.edu>

Total Population	Bath County	East Extension Region	Kentucky
1920 Census	11,996	780,097	2,416,630
1930 Census	11,075	898,933	2,614,589
1940 Census	11,451	1,025,572	2,845,627
1950 Census	10,410	988,886	2,944,806
1960 Census	9,114	841,549	3,038,156
1970 Census	9,235	779,321	3,218,706
1980 Census	10,025	956,466	3,660,777
1990 Census	9,692	917,169	3,685,296
2000 Census	11,085	957,671	4,041,769
2010 Census	11,591	962,244	4,339,367
2020 Census	12,750	930,715	4,505,836
<b>2022 Population Estimate</b>	<b>12,829</b>	<b>921,962</b>	<b>4,512,310</b>



Data from the 2010 and 2020 Censuses and the 2022 Population Estimates are from <https://data.census.gov/>

The 1920-1990 data are from the Census Bureau publication *Population of States and Counties of the United States: 1790 to 1990* available at: <https://www2.census.gov/library/publications/decennial/1990/population-of-states-and-counties-us-1790-1990/population-of-states-and-counties-of-the-united-states-1790-1990.pdf>

Kentucky: By The Numbers is an Extension program in the Department of Community and Leadership Development at the University of Kentucky. For more information contact your local Cooperative Extension office or Dr. Julie N. Zimmerman, Professor of Rural Sociology, Department of Community and Leadership Development, 500 Garrigus Building, University of Kentucky, Lexington, KY 40546-0215. email: [jzimm@uky.edu](mailto:jzimm@uky.edu). The entire series is online at <http://kybtn.ca.uky.edu>



Educational programs of Kentucky Cooperative Extension serve all people regardless of economic or social status and will not discriminate on the basis of race, color, ethnic origin, national origin, creed, religion, political belief, sex, sexual orientation, gender identity, gender expression, pregnancy, marital status, genetic information, age, veteran status, or physical or mental disability. UNIVERSITY OF KENTUCKY, KENTUCKY STATE UNIVERSITY, U.S. DEPARTMENT OF AGRICULTURE, AND KENTUCKY COUNTIES, COOPERATING



# 100 Years of Population 1920-2020 Bell County



Julie N. Zimmerman and AnaLiese Mitchell  
Department of Community and Leadership Development  
June, 2023

Kentucky: By The Numbers  
<http://kybtn.ca.uky.edu>

Every 10 years, the U.S. Census Bureau conducts the Decennial Census. This is a count of all inhabitants in the United States. Required by the U.S. Constitution, it was first conducted in 1790. Over the decades, the Decennial Census has seen many changes. Most recently, the Census Bureau created the option to respond online.

To see the self-response rate (how many responded online or by phone/mail) for your county, visit the **2020 Census Response Rate Map** at:

<https://www.census.gov/library/visualizations/interactive/2020-census-self-response-rates-map.html>

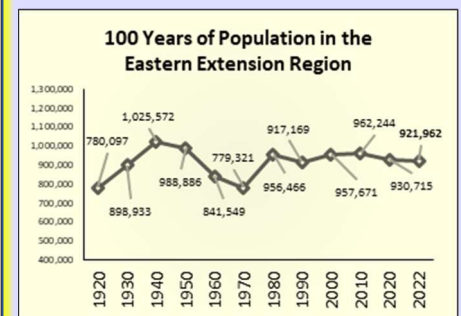
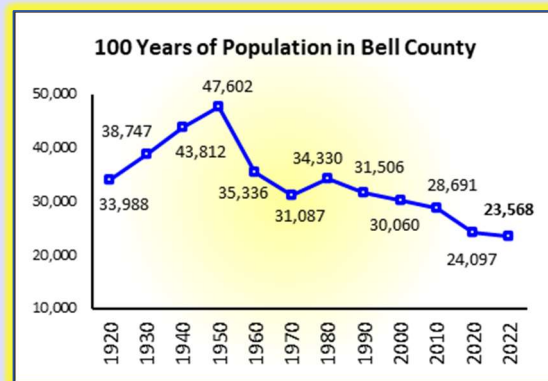
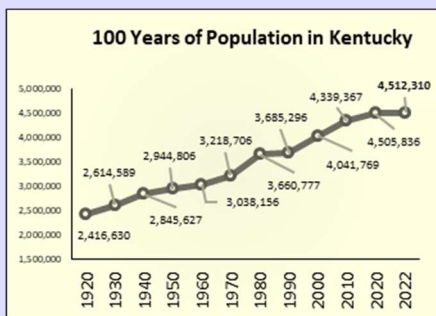
The **official population counts** are from the **Decennial Census** or the Census Bureau's **population estimates**.

(While population data are available from the **American Community Survey**, they are **NOT** the official population figures.)

To find out more about the history and changes in the Decennial Census, go to: [https://www.census.gov/history/www/through\\_the\\_decades/overview/](https://www.census.gov/history/www/through_the_decades/overview/)

The Kentucky: By The Numbers Program provides resources, training, and assistance in finding and using publicly available secondary data. Access to these and other resources are available at: <http://kybtn.ca.uky.edu>

Total Population	Bell County	East Extension Region	Kentucky
1920 Census	33,988	780,097	2,416,630
1930 Census	38,747	898,933	2,614,589
1940 Census	43,812	1,025,572	2,845,627
1950 Census	47,602	988,886	2,944,806
1960 Census	35,336	841,549	3,038,156
1970 Census	31,087	779,321	3,218,706
1980 Census	34,330	956,466	3,660,777
1990 Census	31,506	917,169	3,685,296
2000 Census	30,060	957,671	4,041,769
2010 Census	28,691	962,244	4,339,367
2020 Census	24,097	930,715	4,505,836
<b>2022 Population Estimate</b>	<b>23,568</b>	<b>921,962</b>	<b>4,512,310</b>



Data from the 2010 and 2020 Censuses and the 2022 Population Estimates are from <https://data.census.gov/>

The 1920-1990 data are from the Census Bureau publication *Population of States and Counties of the United States: 1790 to 1990* available at: <https://www2.census.gov/library/publications/decennial/1990/population-of-states-and-counties-us-1790-1990/population-of-states-and-counties-of-the-united-states-1790-1990.pdf>

Kentucky: By The Numbers is an Extension program in the Department of Community and Leadership Development at the University of Kentucky. For more information contact your local Cooperative Extension office or Dr. Julie N. Zimmerman, Professor of Rural Sociology, Department of Community and Leadership Development, 500 Garrigus Building, University of Kentucky, Lexington, KY 40546-0215. email: [jzimm@uky.edu](mailto:jzimm@uky.edu). The entire series is online at <http://kybtn.ca.uky.edu>



Educational programs of Kentucky Cooperative Extension serve all people regardless of economic or social status and will not discriminate on the basis of race, color, ethnic origin, national origin, creed, religion, political belief, sex, sexual orientation, gender identity, gender expression, pregnancy, marital status, genetic information, age, veteran status, or physical or mental disability. UNIVERSITY OF KENTUCKY, KENTUCKY STATE UNIVERSITY, U.S. DEPARTMENT OF AGRICULTURE, AND KENTUCKY COUNTIES, COOPERATING



# 100 Years of Population 1920-2020

## Boyd County

Julie N. Zimmerman and AnaLiese Mitchell  
Department of Community and Leadership Development  
June, 2023



Kentucky: By The Numbers  
<http://kybtn.ca.uky.edu>

Every 10 years, the U.S. Census Bureau conducts the Decennial Census. This is a count of all inhabitants in the United States. Required by the U.S. Constitution, it was first conducted in 1790. Over the decades, the Decennial Census has seen many changes. Most recently, the Census Bureau created the option to respond online.

To see the self-response rate (how many responded online or by phone/mail) for your county, visit the **2020 Census Response Rate Map** at:

<https://www.census.gov/library/visualizations/interactive/2020-census-self-response-rates-map.html>

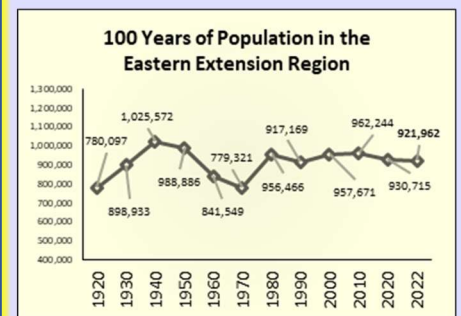
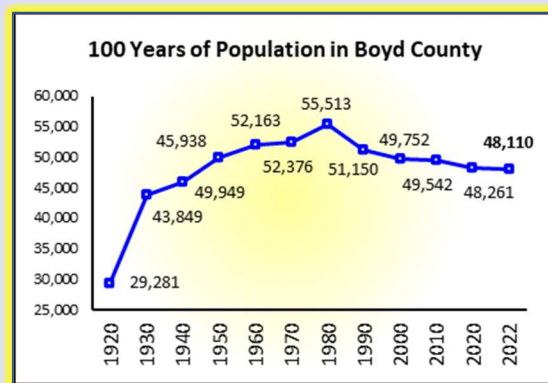
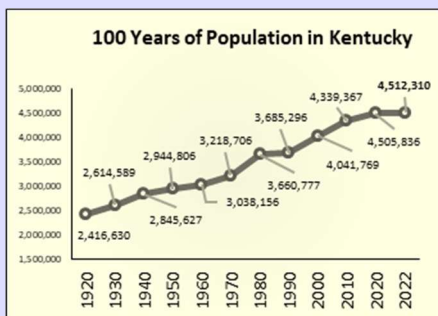
The **official population counts** are from the **Decennial Census** or the Census Bureau's **population estimates**.

(While population data are available from the **American Community Survey**, they are **NOT** the official population figures.)

To find out more about the history and changes in the Decennial Census, go to: [https://www.census.gov/history/www/through\\_the\\_decades/overview/](https://www.census.gov/history/www/through_the_decades/overview/)

The Kentucky: By The Numbers Program provides resources, training, and assistance in finding and using publicly available secondary data. Access to these and other resources are available at: <http://kybtn.ca.uky.edu>

Total Population	Boyd County	East Extension Region	Kentucky
1920 Census	29,281	780,097	2,416,630
1930 Census	43,849	898,933	2,614,589
1940 Census	45,938	1,025,572	2,845,627
1950 Census	49,949	988,886	2,944,806
1960 Census	52,163	841,549	3,038,156
1970 Census	52,376	779,321	3,218,706
1980 Census	55,513	956,466	3,660,777
1990 Census	51,150	917,169	3,660,777
2000 Census	49,752	957,671	4,041,769
2010 Census	49,542	962,244	4,339,367
2020 Census	48,261	930,715	4,505,836
<b>2022 Population Estimate</b>	<b>48,110</b>	<b>921,962</b>	<b>4,512,310</b>



Data from the 2010 and 2020 Censuses and the 2022 Population Estimates are from <https://data.census.gov/>

The 1920-1990 data are from the Census Bureau publication *Population of States and Counties of the United States: 1790 to 1990* available at: <https://www2.census.gov/library/publications/decennial/1990/population-of-states-and-counties-us-1790-1990/population-of-states-and-counties-of-the-united-states-1790-1990.pdf>

Kentucky: By The Numbers is an Extension program in the Department of Community and Leadership Development at the University of Kentucky. For more information contact your local Cooperative Extension office or Dr. Julie N. Zimmerman, Professor of Rural Sociology, Department of Community and Leadership Development, 500 Garrigus Building, University of Kentucky, Lexington, KY 40546-0215. email: [jzimm@uky.edu](mailto:jzimm@uky.edu). The entire series is online at <http://kybtn.ca.uky.edu>



Educational programs of Kentucky Cooperative Extension serve all people regardless of economic or social status and will not discriminate on the basis of race, color, ethnic origin, national origin, creed, religion, political belief, sex, sexual orientation, gender identity, gender expression, pregnancy, marital status, genetic information, age, veteran status, or physical or mental disability. UNIVERSITY OF KENTUCKY, KENTUCKY STATE UNIVERSITY, U.S. DEPARTMENT OF AGRICULTURE, AND KENTUCKY COUNTIES, COOPERATING



# 100 Years of Population 1920-2020



## Bracken County

Julie N. Zimmerman and AnaLiese Mitchell  
Department of Community and Leadership Development  
June, 2023

Kentucky: By The Numbers  
<http://kybtn.ca.uky.edu>

Every 10 years, the U.S. Census Bureau conducts the Decennial Census. This is a count of all inhabitants in the United States. Required by the U.S. Constitution, it was first conducted in 1790. Over the decades, the Decennial Census has seen many changes. Most recently, the Census Bureau created the option to respond online.

To see the self-response rate (how many responded online or by phone/mail) for your county, visit the **2020 Census Response Rate Map** at:

<https://www.census.gov/library/visualizations/interactive/2020-census-self-response-rates-map.html>

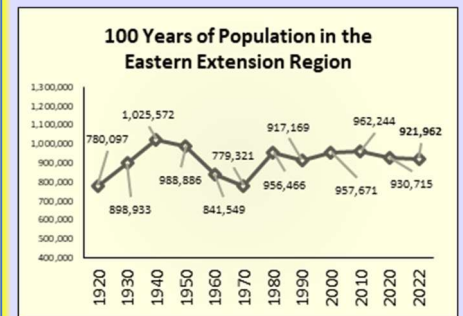
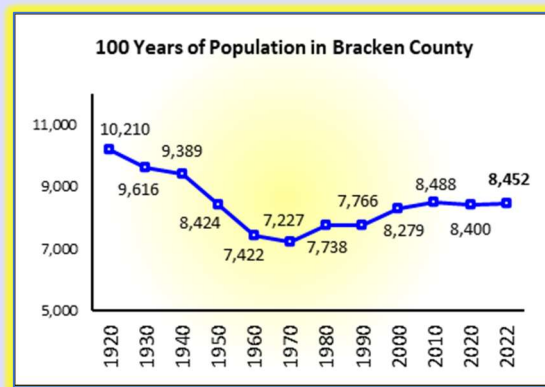
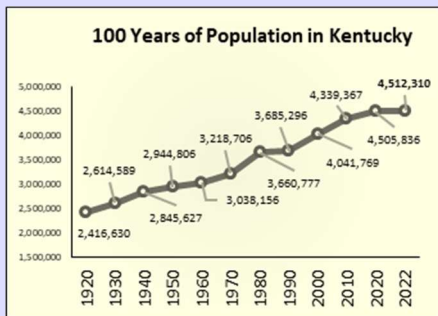
The **official population counts** are from the **Decennial Census** or the Census Bureau's **population estimates**.

(While population data are available from the **American Community Survey**, they are **NOT** the official population figures.)

To find out more about the history and changes in the Decennial Census, go to: [https://www.census.gov/history/www/through\\_the\\_decades/overview/](https://www.census.gov/history/www/through_the_decades/overview/)

The Kentucky: By The Numbers Program provides resources, training, and assistance in finding and using publicly available secondary data. Access to these and other resources are available at: <http://kybtn.ca.uky.edu>

Total Population	Bracken County	East Extension Region	Kentucky
1920 Census	10,210	780,097	2,416,630
1930 Census	9,616	898,933	2,614,589
1940 Census	9,389	1,025,572	2,845,627
1950 Census	8,424	988,886	2,944,806
1960 Census	7,422	841,549	3,038,156
1970 Census	7,227	779,321	3,218,706
1980 Census	7,738	956,466	3,660,777
1990 Census	7,766	917,169	3,685,296
2000 Census	8,279	957,671	4,041,769
2010 Census	8,488	962,244	4,339,367
2020 Census	8,400	930,715	4,505,836
<b>2022 Population Estimate</b>	<b>8,452</b>	<b>921,962</b>	<b>4,512,310</b>



Data from the 2010 and 2020 Censuses and the 2022 Population Estimates are from <https://data.census.gov/>

The 1920-1990 data are from the Census Bureau publication *Population of States and Counties of the United States: 1790 to 1990* available at: <https://www2.census.gov/library/publications/decennial/1990/population-of-states-and-counties-us-1790-1990/population-of-states-and-counties-of-the-united-states-1790-1990.pdf>

Kentucky: By The Numbers is an Extension program in the Department of Community and Leadership Development at the University of Kentucky. For more information contact your local Cooperative Extension office or Dr. Julie N. Zimmerman, Professor of Rural Sociology, Department of Community and Leadership Development, 500 Garrigus Building, University of Kentucky, Lexington, KY 40546-0215. email: [jzimm@uky.edu](mailto:jzimm@uky.edu). The entire series is online at <http://kybtn.ca.uky.edu>



Educational programs of Kentucky Cooperative Extension serve all people regardless of economic or social status and will not discriminate on the basis of race, color, ethnic origin, national origin, creed, religion, political belief, sex, sexual orientation, gender identity, gender expression, pregnancy, marital status, genetic information, age, veteran status, or physical or mental disability. UNIVERSITY OF KENTUCKY, KENTUCKY STATE UNIVERSITY, U.S. DEPARTMENT OF AGRICULTURE, AND KENTUCKY COUNTIES, COOPERATING